



139.00 EUR
 incl. 19% VAT, plus [shipping](#)

- TMC support !
- 2D/3D view !
- Speech !
- Update !







Verfügbare Kartendetaillierung

- Detailed Network: Das beste Straßennetz mit Vollabdeckung ("City")
- Major Roads Network: Überlandnetz mit den wichtigsten Hauptstraßen (oder detaillierter)



Länder mit Lkw-Attributen

Support:  [Truck Navigator 8.0 \[DE\]](#) |  [Truck Navigator 8.0 \[EN\]](#) |  [Installation Guide \[DE\]](#) |  [Installation Guide \[EN\]](#)

Update-Version for older Fleet/Truck Navigator-versions.

New in Version 10.5 (26.10.2018):

- Map data 2018.2N

New in Version 10.0 (21.11.2017):

- Bugfixes
- Map data 2017.2N

New in Version 9.0 (16.11.2015):

- Truck tolls for country roads in Germany
- Bugfixes
- Map data 2015.2N

New in Version 8.5 (16.10.2014):

- Truck Parking POIs
- Improved, smarter truck delivery routing
- GLONASS-GPS-support
- Economic avoidance of toll for Germany and Austria
- Map data 2014.2N

New in Version 8.0 (25.11.2013):

- display of ecotaxe and toll on the road.
- avoidance of ecotaxe.
- ecotaxe infopoints and toll stations
- route planning with approximate stop-off points improved (fuzzy via)
- Map data 2013.2N

New in Version 7.5 (30.10.2012):

- truck-resident restrictions can be optionally included in navigation.
- PTV Navigator truck is able to recognise when the destination and start addresses are located in areas of blocked access, e. g. pedestrian zones or factory grounds.
- in this situation, routing to the destination has been further optimised.
- cost-saving potential with the "avoid toll" setting
- due to the intelligent self-learning mode (ETA), time is calculated on the basis of individual driving behaviour, resulting in a more accurate calculation of the time of arrival.
- route planning with approximate stop-off points (fuzzy via)
- announcement of navigation instructions in off-road mode
- announcement of texts with Text2Speech
- display of other vehicles (bud-dies) with geofencing alerts
- only a few tags are sufficient to influence the routes.
- Map data 2012.2N

New in Version 7.0 (21.11.2011):

- Improved graphical design
- Option to "Avoid toll roads" [only PC/PDA]
- Self-learning vehicle profile [only PC/PDA]
- Faster address-search
- Map data 2011.2N

New in Version 6.5 (13.03.2011):

- ADR restriction codes for tunnels
- Display of low-emission zones
- Display of roll-on/roll-off terminals and RoLa terminals
- Transfer of off-road routed possible (Guided Navigation)
- Improved routing performance
- Map data Q2/2010

New in Version 6.0 (26.07.2010):

- Numbered motorway exits
- Realistic motorway signs and junction views

- Revised navigation interface
- Show other vehicles (buddies) via interface
- Map data Q4/2009

New in Version 5.5 SP2 (06.12.2009):

- Map data Q2/2009

New in Version 5.5 (11.10.2009):

- Radar warner (More than 16.000 stationated radars in Europe. 1 year free updates included)
- TTS (Text-to-Speech) Engine
- Coordinate-input
- Global search for POIs
- Speeding warner for trucks
- Turnover manoeuvres can be avoided on constructional not seperated roads on a higher level
- Guided Navigation (Import complete routes from eg. Map&Guide Professional)
- Road Editor (Truck attributes can be edited on the map with Map&Guide Professional 2009 or calculate 2009)

New with version 5.2 (25.02.2009):

- Map data Q2/2008
- Windows Vista support
- PayTMC support (on request. Project based)
- 18 languages

New with version 5 (03.10.2008):

- The vehicle profile can be changed at any time. So the navigation does recognize the right restrictions for the actual conditions (eg. full loaded drive and not loaded drive).
- You can get warnings when driving into danger zones like extreme curves, tree overhangs, pitches, etc.. - Driver can decide how much he wants to avoid side roads and city throughpassing. - Turnover manoeuvres are avoided on constructional not seperated roads.
- Navigation recognizes when starting point and end point are in restricted areas.
- Speed warning in many countries.
- Automatic smart zoom for optimal map information when approaching manoeuvre points. - Direction display of highway signs - Automatic change of day- and night-view possible
- Improved and updated maps

Included maps :

- Europe (see data sheet for coverage)

Scope of Supply :

- PTV TruckNavigator DVD (includes PDA/PC program and all maps)

Note : For approval of getting this update, please send us a copy of your invoice (only neccessary for non-CarTFT.com purchasers) and let us know your former licence key(s). Contact : sales@cartft.com or fax +49 7121 3878265 (please mark the shop order number)